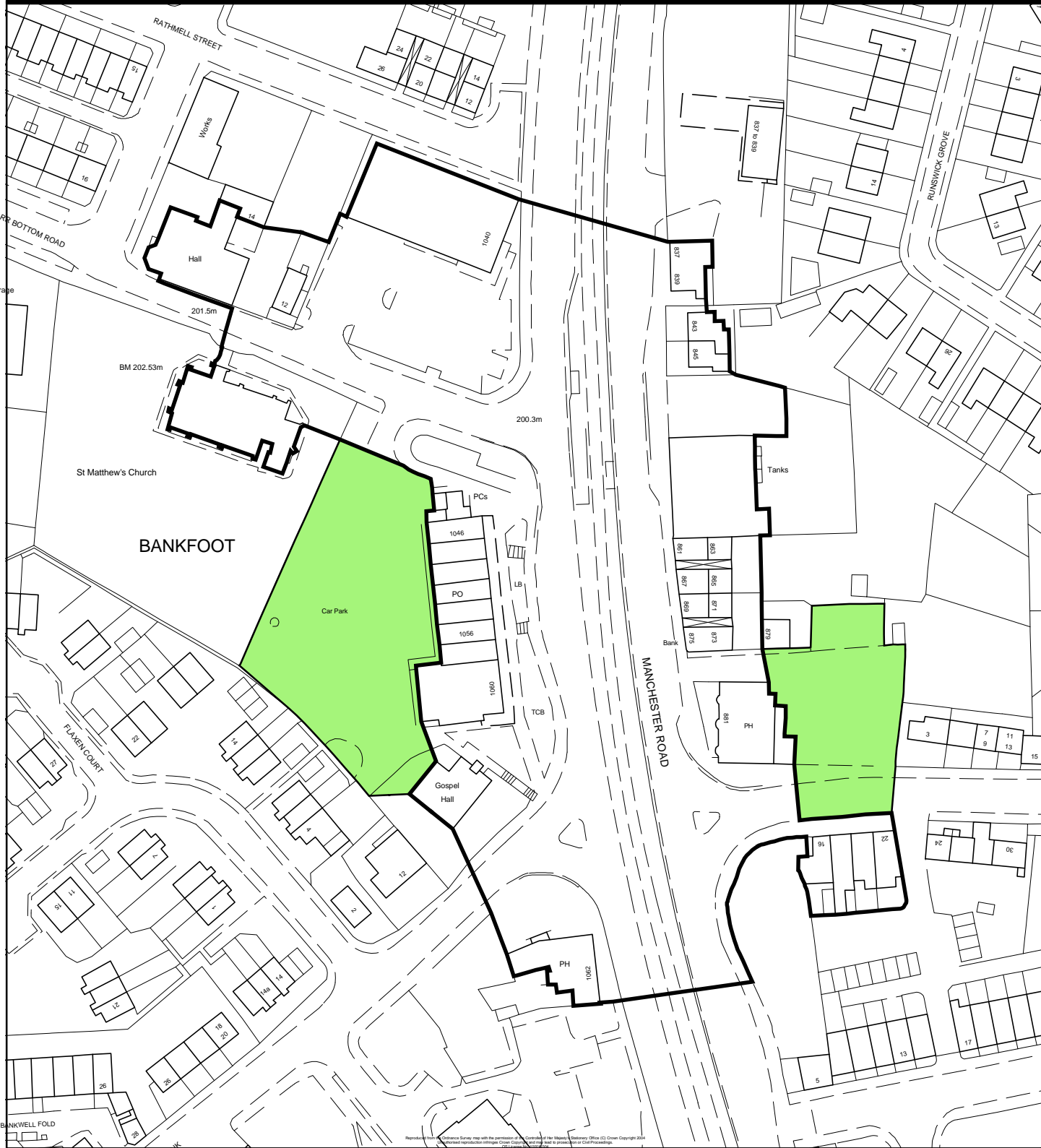





Replacement Unitary Development Plan for the Bradford District Post Inquiry Modifications



Mod. reference MOD/BS/C/2	Scale. 1:1,250	Key.  Existing Local Centre boundary  Areas to be added to Local Centre
Site reference .	Site Area.	
Address Bankfoot Local Centre.	OS Grid Ref. SE 1530SE	
 NORTH		© Crown copyright. All rights reserved. City of Bradford Metropolitan District Council 100019304